

Full name

Sean O Reilly - Dean Design

Email

sean@dean-design.eu

What area does your submission relate to?

Town & Village Plans

Your comments

See enclosed

File Upload

[CDP Submission M KINSELLA.LETTER.pdf](#)

[CDP Submission M KINSELLA.pdf](#)

Created On

2020-01-10

Dean Design

Pat Buckeridge B.E. Civil

Design, Surveying, Evaluations & Litigation Engineering
The Mill House, Dunleckney, Bagenalstown, Co. Carlow
Tel (059) 91 30544 & (059) 97 20651 email: pat@bfp.ie Mobile (087) 2594194
VAT No: IE 3467700M

Administrative Officer,
Forward Planning,
Wicklow County Council,
County Buildings,
Wicklow.
8th January 2020.

Ref: Submission in relation to County Development Plan 2021 – 2027.

To whom it may concern,

I hereby make a submission in relation to the above Development Plan on behalf of Mary Kinsella, to the Planning Authority of Wicklow County Council to have her lands at Shroughan, Baltinglass, Co. Wicklow zoned to residential in the upcoming new County Development Plan currently being considered as advertised.

Please see marked map with lands shaded in yellow and outlined in red.

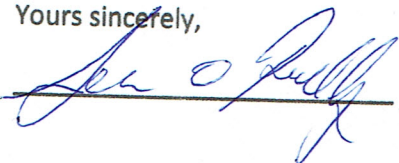
In support of this submission I wish to point out that this land, the subject of this submission is serviced by;

- a) Mains public water supply.
- b) Within the Baltinglass Town urban speed limit
- c) A natural progression of development on this roadway

We would ask that these lands be included within your recommendations to be put before the elected council in due course as residential zoning.

I trust that the enclosed is to your satisfaction,

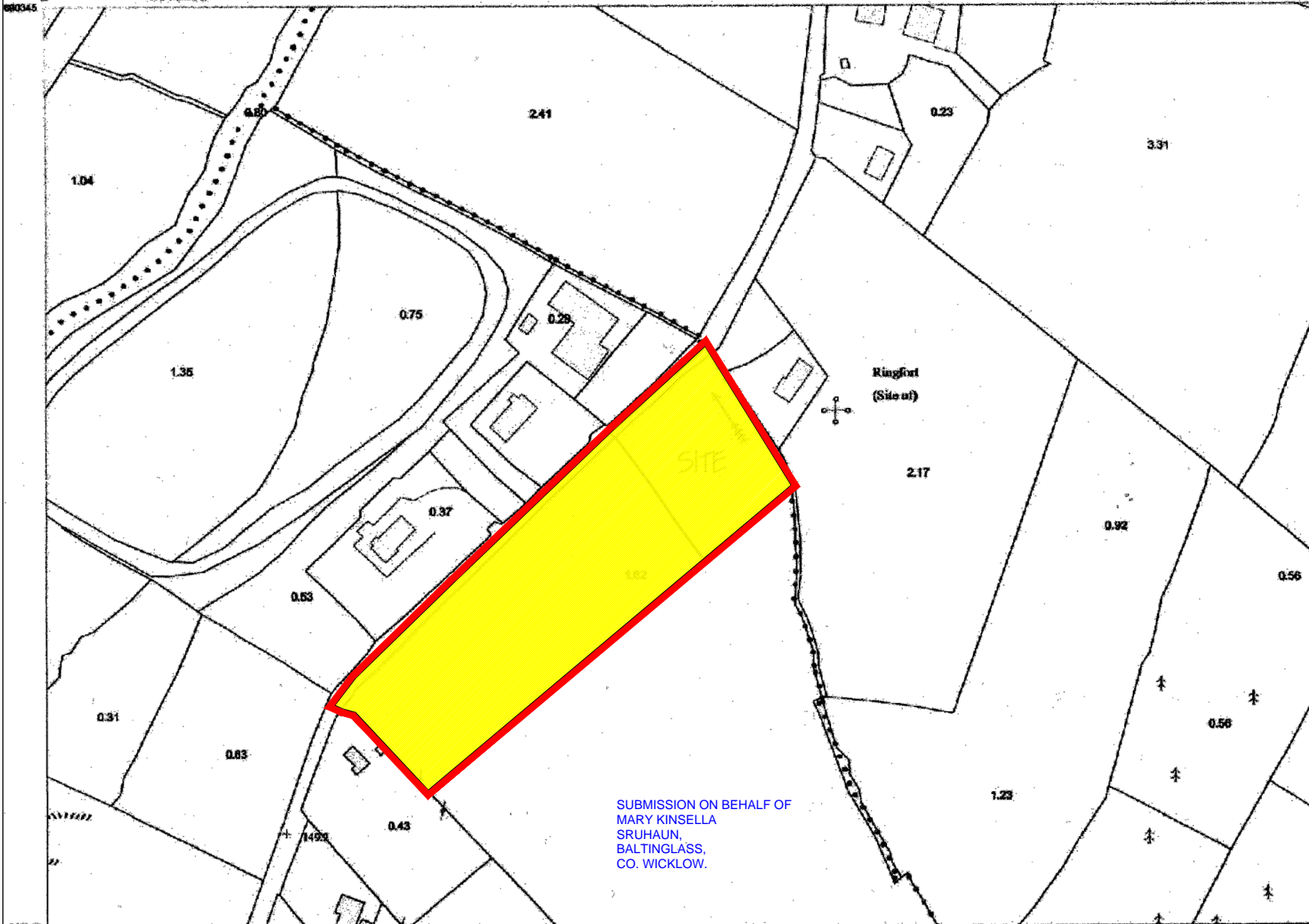
Yours sincerely,



Sean O Reilly. BSc. Arch. Tech.

Surveyed 2000-2003
Revised 2015-2016
Levelled

Rural PLACE Map



ITM CENTRE PT COORDS

687259,680130

DESCRIPTION

MAP SHEETS

Digital Map
4068

1:2500
4127-B

Scale 1:2500
Date July 17
Dra By VC
Dra No. MK / 1 / 17



Area Information: This map is based on Ordnance Survey data. It is not a legal document. It is for information only. It is not to be used for legal purposes. It is not to be used for planning purposes. It is not to be used for any other purpose.

Disclaimer: The Ordnance Survey does not warrant the accuracy or completeness of the information contained in this map. It is not to be used for legal purposes. It is not to be used for planning purposes. It is not to be used for any other purpose.

Each reader should be aware that the Ordnance Survey does not warrant the accuracy or completeness of the information contained in this map. It is not to be used for legal purposes. It is not to be used for planning purposes. It is not to be used for any other purpose.

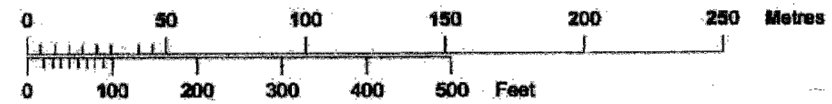
It is not to be used for legal purposes. It is not to be used for planning purposes. It is not to be used for any other purpose.

It is not to be used for legal purposes. It is not to be used for planning purposes. It is not to be used for any other purpose.

© Suirbhíreacht Ordanáis Éireann, 2017
© Ordnance Survey Ireland, 2017

SUBMISSION ON BEHALF OF
MARY KINSELLA
SRUHAUN,
BALTINGLASS,
CO. WICKLOW.

Scale:- 1:2,500
Scála:- 1:2,500



Plot Ref. No. 19750715_1_1
Plot Date 05-JUL-2017

